5 Geotechnical Pattern Library

	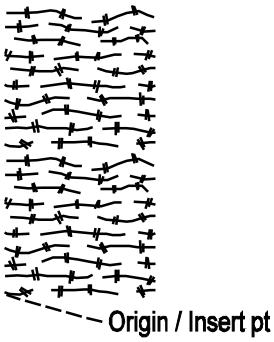	
Geotechnical: AGGLOM AGGLOMERATE FLOW BRECC Element Type: Pattern	Geotechnical: ANDES ANDESITE Element Type: Pattern	Geotechnical: BASALT BASALT Element Type: Pattern
	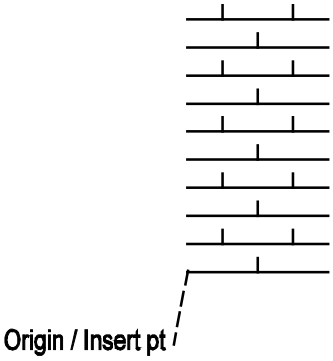	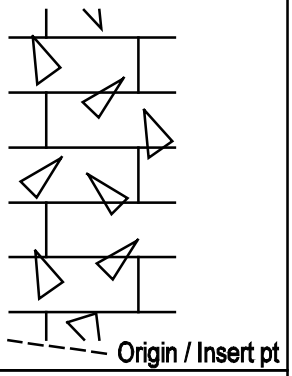
Geotechnical: BRECCA BRECCIA Element Type: Pattern	Geotechnical: CHALK CHALK OR MARL Element Type: Pattern	Geotechnical: CHERT CHERT Element Type: Pattern
		
Geotechnical: CLAYST CLAYSTONE OR SILTSTONE Element Type: Pattern	Geotechnical: CMPSHL COMPACTION SHALE Element Type: Pattern	Geotechnical: COAL COAL Element Type: Pattern

		
Geotechnical: CONGLM CONGLOMERATE Element Type: Pattern	Geotechnical: CSHALE CEMENTED SHALE Element Type: Pattern	Geotechnical: CSJNT CLOSELY SPACED JOINTS Element Type: Pattern
	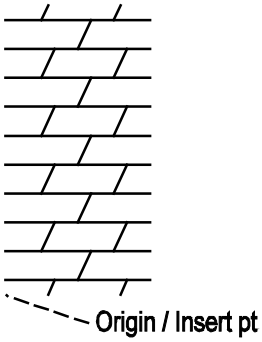	
Geotechnical: DIORIT DIORITE Element Type: Pattern	Geotechnical: DOLOM DOLOMITE Element Type: Pattern	Geotechnical: GABBRO GABBRO Element Type: Pattern
		
Geotechnical: GNEISS GNEISS Element Type: Pattern	Geotechnical: GRANIT GRANITE Element Type: Pattern	Geotechnical: GRAYWC GRAYWACKE Element Type: Pattern

	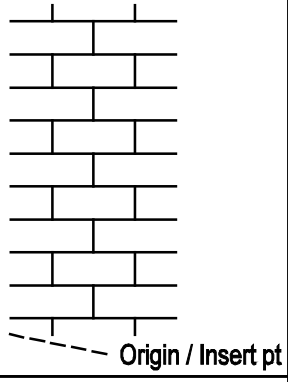	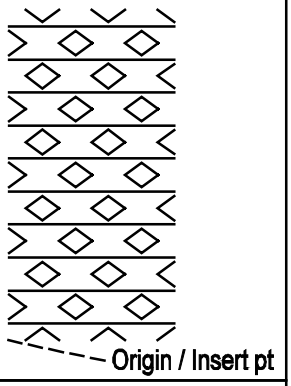
Geotechnical: HFRACT HIGHLY FRACTURED Element Type: Pattern	Geotechnical: LIMEST LIMESTONE Element Type: Pattern	Geotechnical: MARBLE MARBLE Element Type: Pattern
		
Geotechnical: MSJNT MODERATELY SPACED JOIN Element Type: Pattern	Geotechnical: QUARTZ QUARTZITE Element Type: Pattern	Geotechnical: RHYOLT RHYOLITE Element Type: Pattern
		
Geotechnical: SANDST SANDSTONE Element Type: Pattern	Geotechnical: SCHIST SCHIST Element Type: Pattern	Geotechnical: SHELL SHELLS Element Type: Pattern

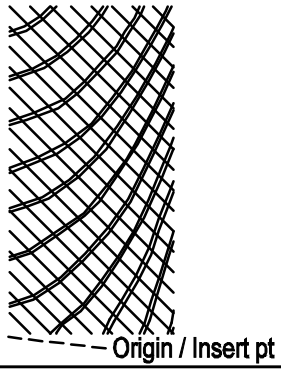		
Geotechnical: SLATE SLATE Element Type: Pattern	Geotechnical: SOAPST SOAPSTONE OR SERPENTIN Element Type: Pattern	Geotechnical: TUFF TUFF OR TUFF BRECCIA Element Type: Pattern
	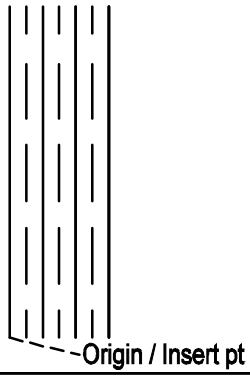	
Geotechnical: USCS1 USCS SOIL SYMBOL Element Type: Pattern	Geotechnical: USCS10 OL ORGANIC CLAY OR SIL Element Type: Pattern	Geotechnical: USCS11 PT PEAT Element Type: Pattern
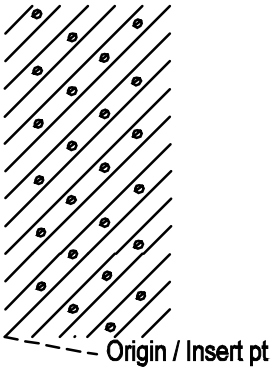	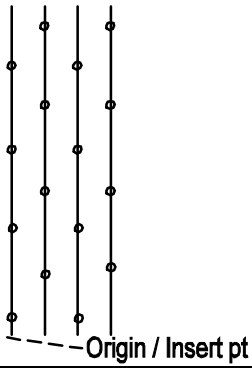	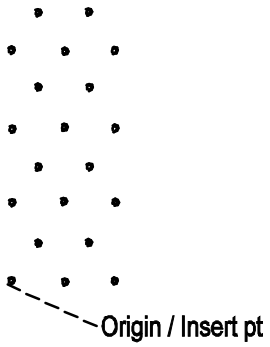
Geotechnical: USCS12 SC CLAYEY SAND Element Type: Pattern	Geotechnical: USCS13 SM SILTY SAND Element Type: Pattern	Geotechnical: USCS14 SP POORLY GRADED SAND Element Type: Pattern

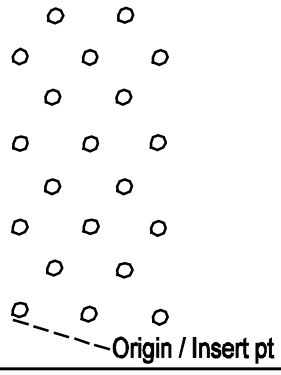		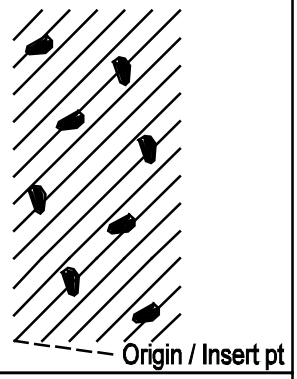
Geotechnical: USCS15 SW WELL GRADED SAND Element Type: Pattern	Geotechnical: USCS2 CL LEAN CLAY Element Type: Pattern	Geotechnical: USCS3 GC CLAYEY GRAVEL Element Type: Pattern
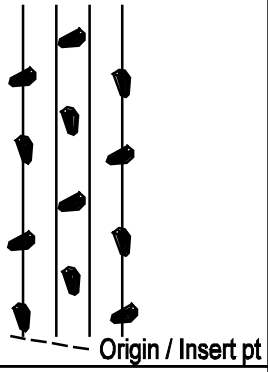		
Geotechnical: USCS4 GM SILTY GRAVEL Element Type: Pattern	Geotechnical: USCS5 GP POORLY GRADED GRAVE Element Type: Pattern	Geotechnical: USCS6 GW WELL GRADED GRAVEL Element Type: Pattern
		
Geotechnical: USCS7 MH INORGANIC SILT HIGH Element Type: Pattern	Geotechnical: USCS8 ML INORGANIC SILT LOW Element Type: Pattern	Geotechnical: USCS9 OH ORGANIC CLAY OR SIL Element Type: Pattern

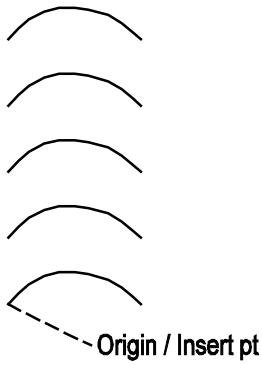		
Geotechnical: WOOD WOOD SYMBOL Element Type: Pattern	Geotechnical: WSJNT WIDELY SPACED JOINTS Element Type: Pattern	Geotechnical: ZONECL ZONE OF CORE LOSS Element Type: Pattern

5 Geotechnical Symbols Library

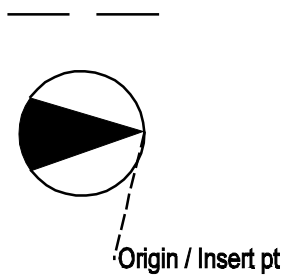	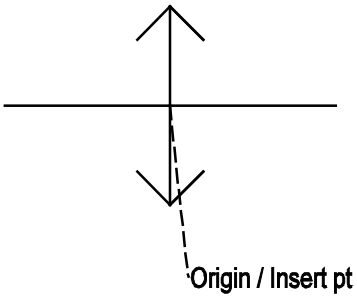	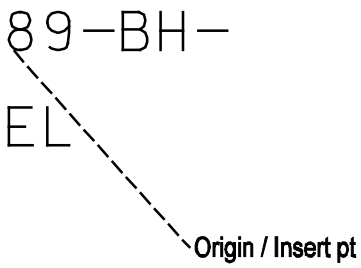
Geotechnical: ANCHOL ANG CORED HOLE AR EQ D Element Type: Symbol	Geotechnical: ANTICL ANTICLINE Element Type: Symbol	Geotechnical: BHHNUM BACKHOE HOLE NUMBER Element Type: Symbol
	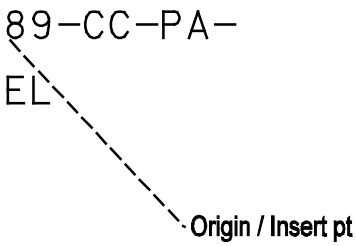	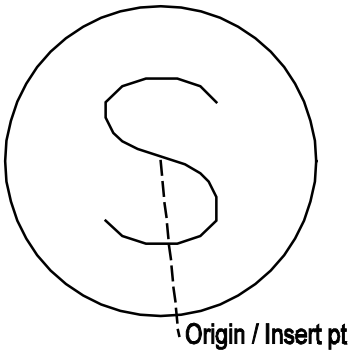
Geotechnical: BOLOGR BORING LOG REFUSAL Element Type: Symbol	Geotechnical: CCHNUM CONCRETE CORE HOLE NO. Element Type: Symbol	Geotechnical: CDRDSH CONSOL DRAINED DIR SHE Element Type: Symbol
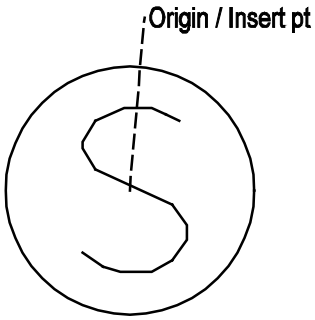	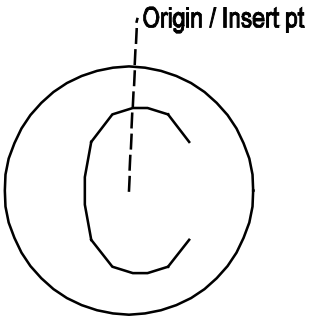	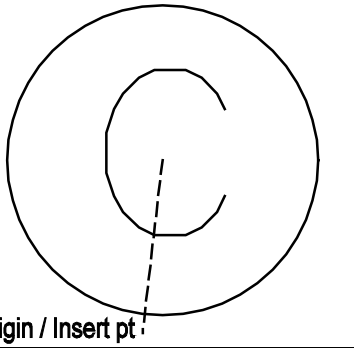
Geotechnical: CONDRA CONSOLIDATED DRAINED Element Type: Symbol	Geotechnical: CONSOL CONSOLIDATION Element Type: Symbol	Geotechnical: CONTST CONSOLIDATION TEST Element Type: Symbol

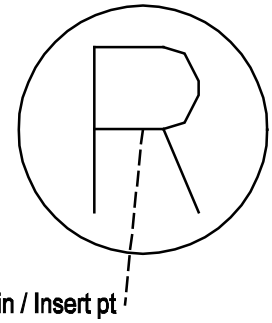	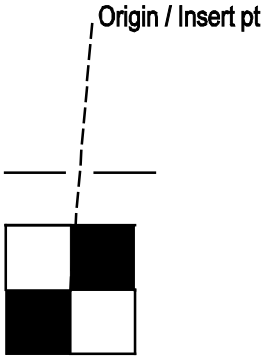	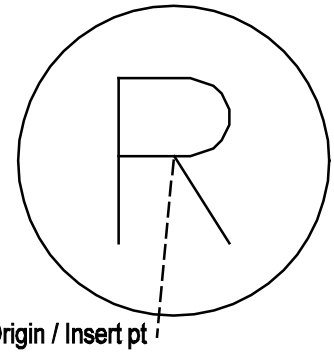
Geotechnical: CONUDR CONSOLIDATED UNDRAINED Element Type: Symbol	Geotechnical: CPNHOL CONE PENETROMETER HOLE Element Type: Symbol	Geotechnical: CUDRTT CONSOL UNDRND TRIAXIAL Element Type: Symbol
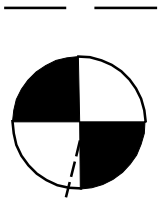		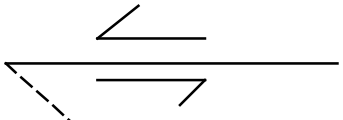
Geotechnical: DSCHOL DRIVE SAMPLED SPT AN Element Type: Symbol	Geotechnical: DSHOL DRIVE SAMPLE SPT HOL Element Type: Symbol	Geotechnical: FBLCK1 FAULT BLOCK MOVEMENT 1 Element Type: Symbol
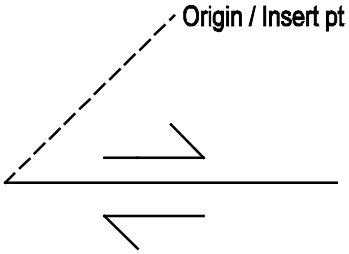	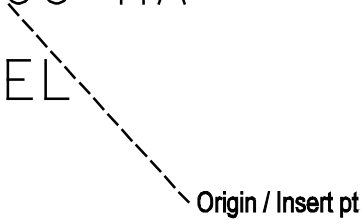	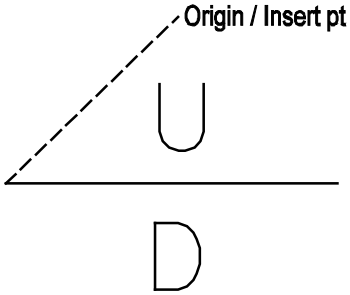
Geotechnical: FBLCK2 FAULT BLOCK MOVEMENT 2 Element Type: Symbol	Geotechnical: HAHNUM HAND AUGER HOLE NUMBE Element Type: Symbol	Geotechnical: HANGF1 HIGH ANGLE FAULT 1 Element Type: Symbol

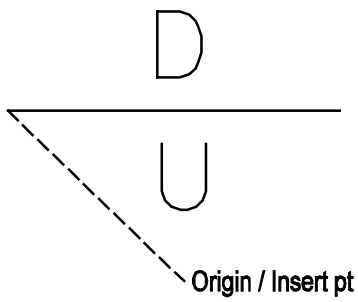	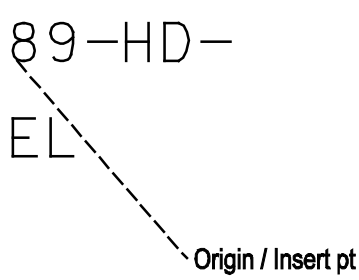	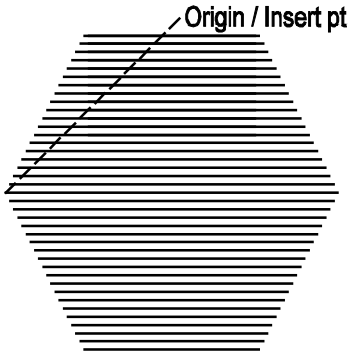
Geotechnical: HANGF2 HIGH ANGLE FAULT 2 Element Type: Symbol	Geotechnical: HDHNUM HAND DUG HOLE NUMBER Element Type: Symbol	Geotechnical: HEXAGN HEXAGON SYMBOL Element Type: Symbol
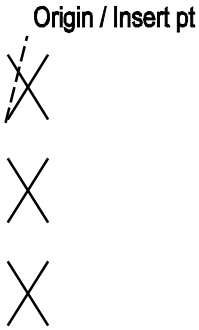	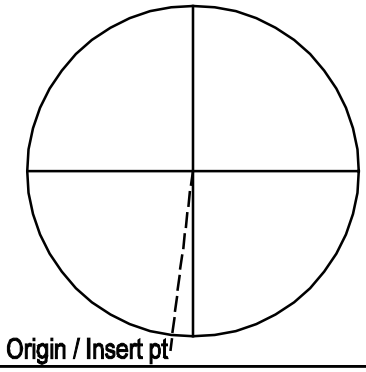	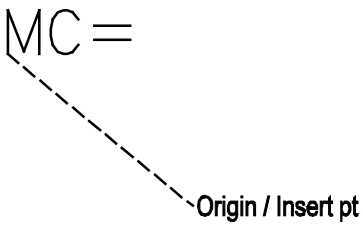
Geotechnical: HOLNUM HOLE NUMBER ELEVATION Element Type: Symbol	Geotechnical: HRZBED HORIZONTAL BEDS Element Type: Symbol	Geotechnical: MOISTC MOISTURE CONTENT Element Type: Symbol
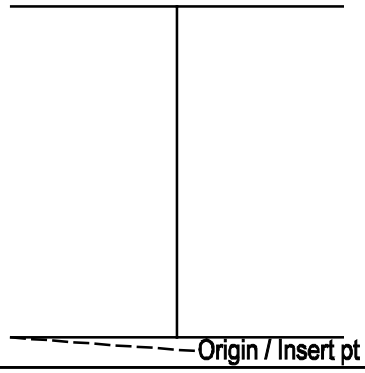	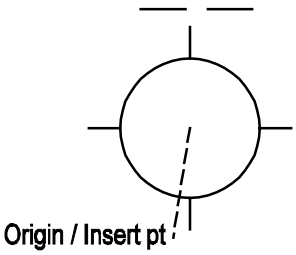	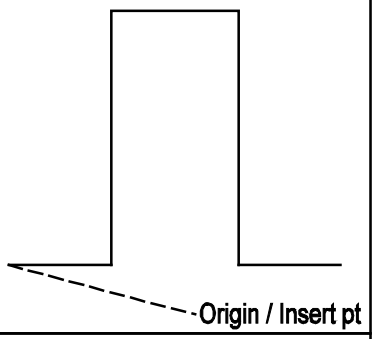
Geotechnical: NSAHOL NONSAMPLED AREA OF HOL Element Type: Symbol	Geotechnical: OBSHOL PIEZOMETER OR OBSERVAT Element Type: Symbol	Geotechnical: OPBLOG OPEN BORING LOG Element Type: Symbol

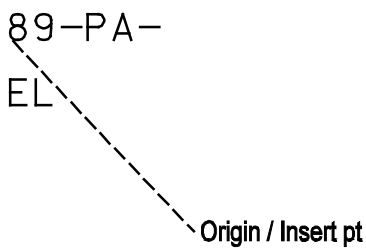	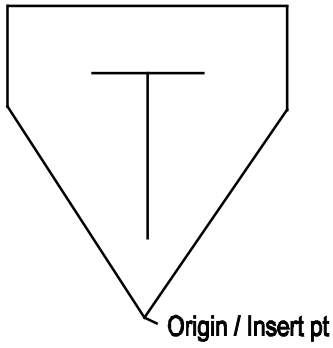	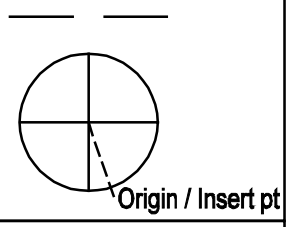
Geotechnical: PAHNUM POWER AUGER HOLE NUMBE Element Type: Symbol	Geotechnical: PIEZOM PIEZOMETER Element Type: Symbol	Geotechnical: PROPEX PROPOSED EXPLORATION Element Type: Symbol
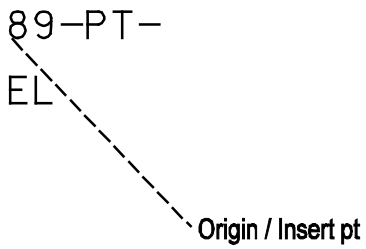	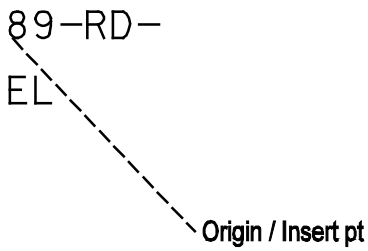	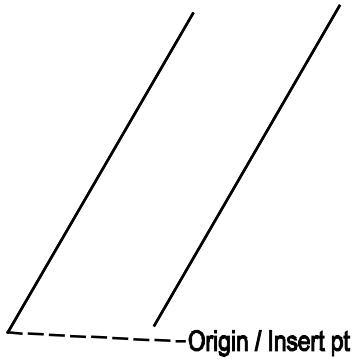
Geotechnical: PTHNUM PERC TEST HOLE NUMBER Element Type: Symbol	Geotechnical: RDHNUM ROTARY DRILL HOLE NUMB Element Type: Symbol	Geotechnical: RSLASH REFUSAL SLASHES Element Type: Symbol
	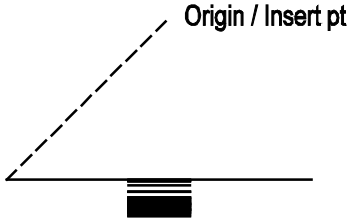	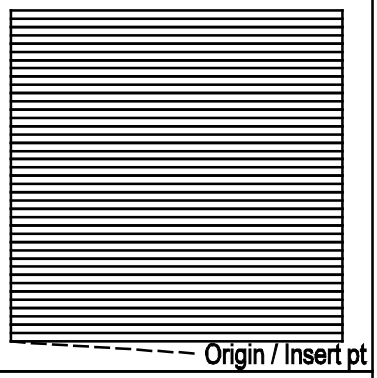
Geotechnical: SAMPLE SAMPLE Element Type: Symbol	Geotechnical: SDIJNT STRIKE DIP OF INCLINED Element Type: Symbol	Geotechnical: SQUARE SQUARE SYMBOL Element Type: Symbol

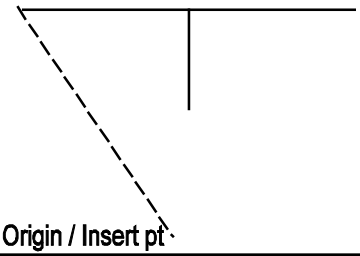	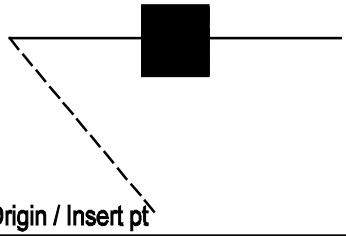	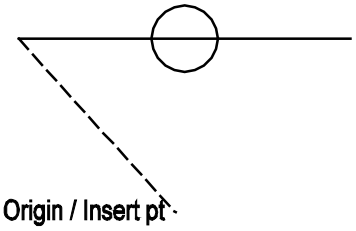
Geotechnical: STRKDP STRIKE DIP Element Type: Symbol	Geotechnical: STRKVJ STRIKE OF VERTICAL JOI Element Type: Symbol	Geotechnical: STRKVP STRIKE W VERTICAL DIP Element Type: Symbol
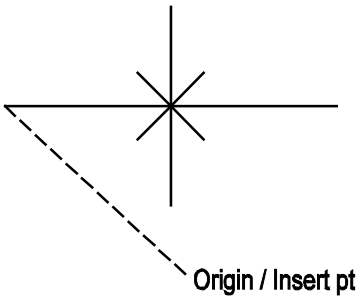	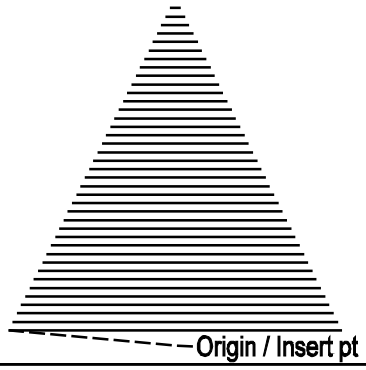	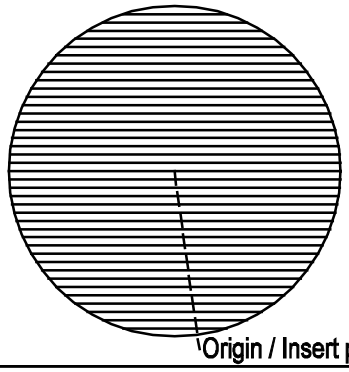
Geotechnical: SYNCLN SYNCLINE Element Type: Symbol	Geotechnical: TRIANG TRIANGLE SYMBOL Element Type: Symbol	Geotechnical: TSTHOL TEST HOLE SYMBOL Element Type: Symbol
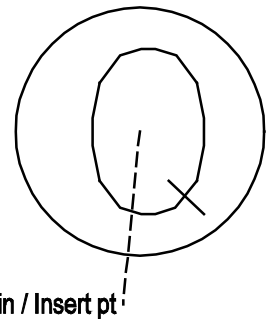	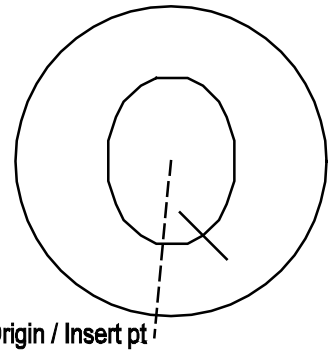	
Geotechnical: UCONUD UNCONSOLIDATED UNDRAIN Element Type: Symbol	Geotechnical: UCONUT UNCONSOL UNDRND TAXIAL Element Type: Symbol	Geotechnical: UDENIS UNDISTURBED DENISON OR Element Type: Symbol

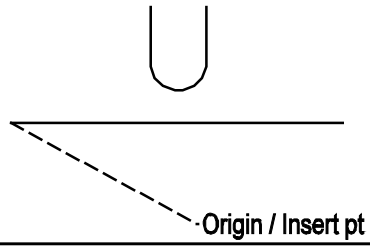	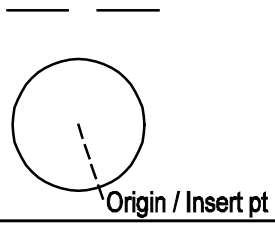	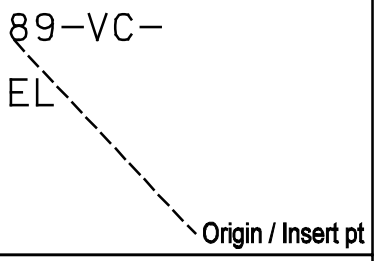
Geotechnical: ULIMIT UNSATISFACTORY LIMIT Element Type: Symbol	Geotechnical: VCHOL VERTICAL CORE HOLE Element Type: Symbol	Geotechnical: VHNUM VIBRACORE HOLE NUMBER Element Type: Symbol
	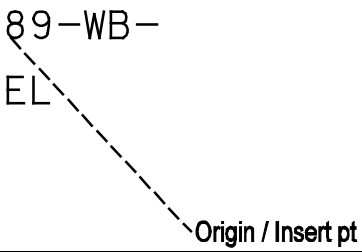	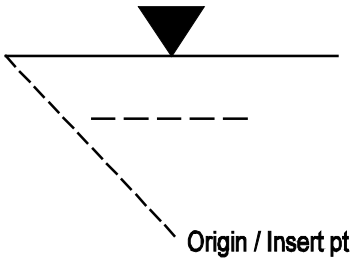
Geotechnical: WASHBR WASHBORED Element Type: Symbol	Geotechnical: WBHNUM WASH BORING HOLE NUMBE Element Type: Symbol	Geotechnical: WLEVDL WATER LEVEL DATA LEFT Element Type: Symbol
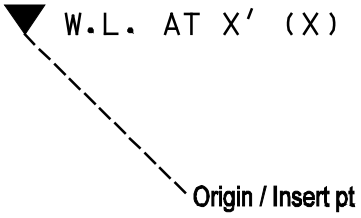		
Geotechnical: WTRLEV WATER LEVEL Element Type: Symbol		